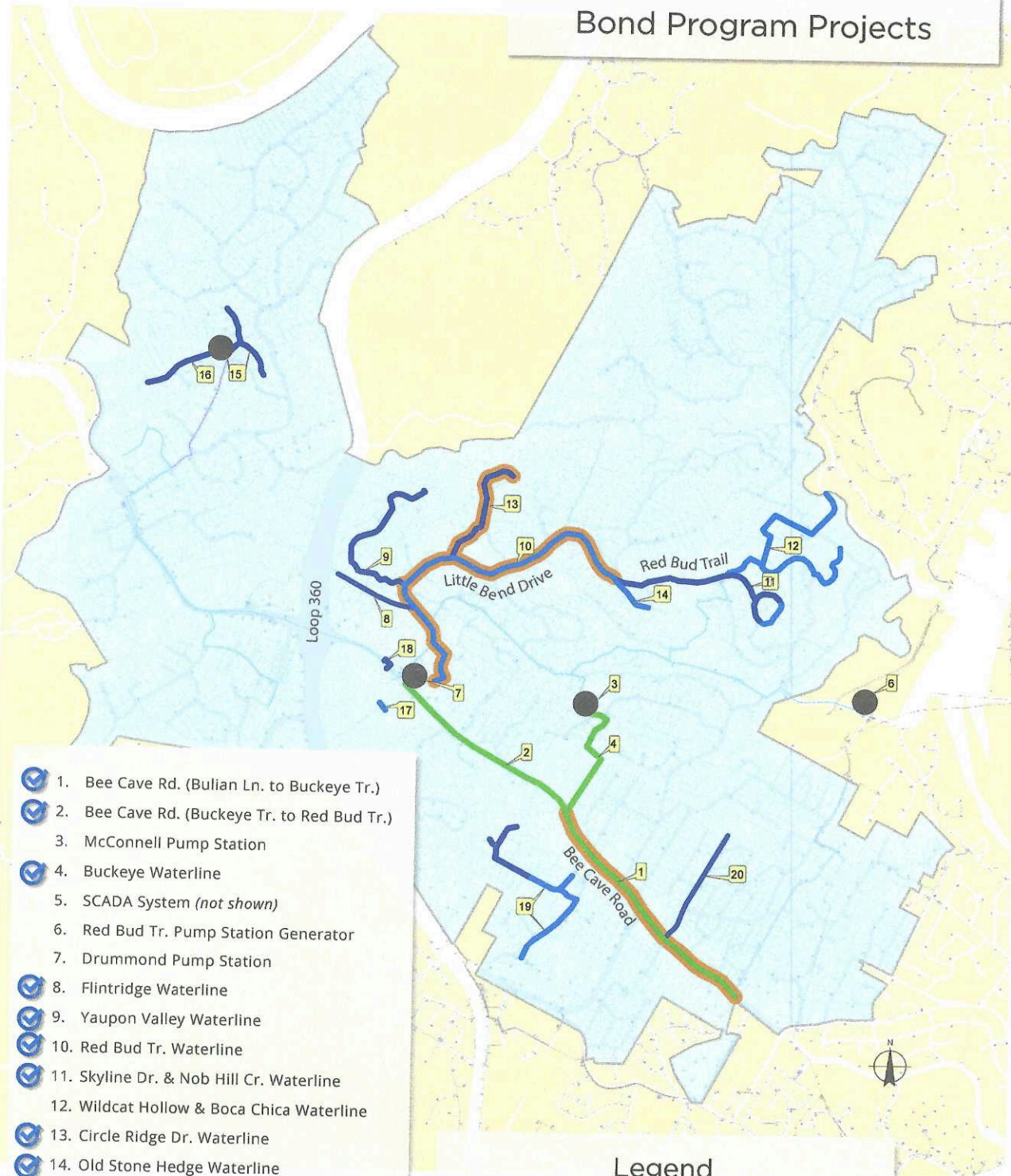



















Bond Program Projects



-  1. Bee Cave Rd. (Bulian Ln. to Buckeye Tr.)
 -  2. Bee Cave Rd. (Buckeye Tr. to Red Bud Tr.)
 - 3. McConnell Pump Station
 -  4. Buckeye Waterline
 - 5. SCADA System (not shown)
 - 6. Red Bud Tr. Pump Station Generator
 - 7. Drummond Pump Station
 -  8. Flintridge Waterline
 -  9. Yaupon Valley Waterline
 -  10. Red Bud Tr. Waterline
 -  11. Skyline Dr. & Nob Hill Cr. Waterline
 - 12. Wildcat Hollow & Boca Chica Waterline
 -  13. Circle Ridge Dr. Waterline
 -  14. Old Stone Hedge Waterline
 - 15. Rob Roy Pump Station & Hedge Ln. Waterline
 - 16. Cousteau Ln. Waterline
 - 17. St. John Neumann & Westlake Shopping Center Waterline Connection
 - 18. Bee Cave Rd. Water Connection
 -  19. Eanes School Rd. Waterline
 -  20. Westwood Ter. Waterline
-  = Completed

Legend

-  Pump Station
-  8" Waterline
-  12" Waterline
-  16" Waterline
-  Under Construction
-  District Boundary